



**PLAN OF ARRANGEMENT
OF CROATIAN INLAND WATERWAYS
FOR THE PERIOD 2012 - 2015**



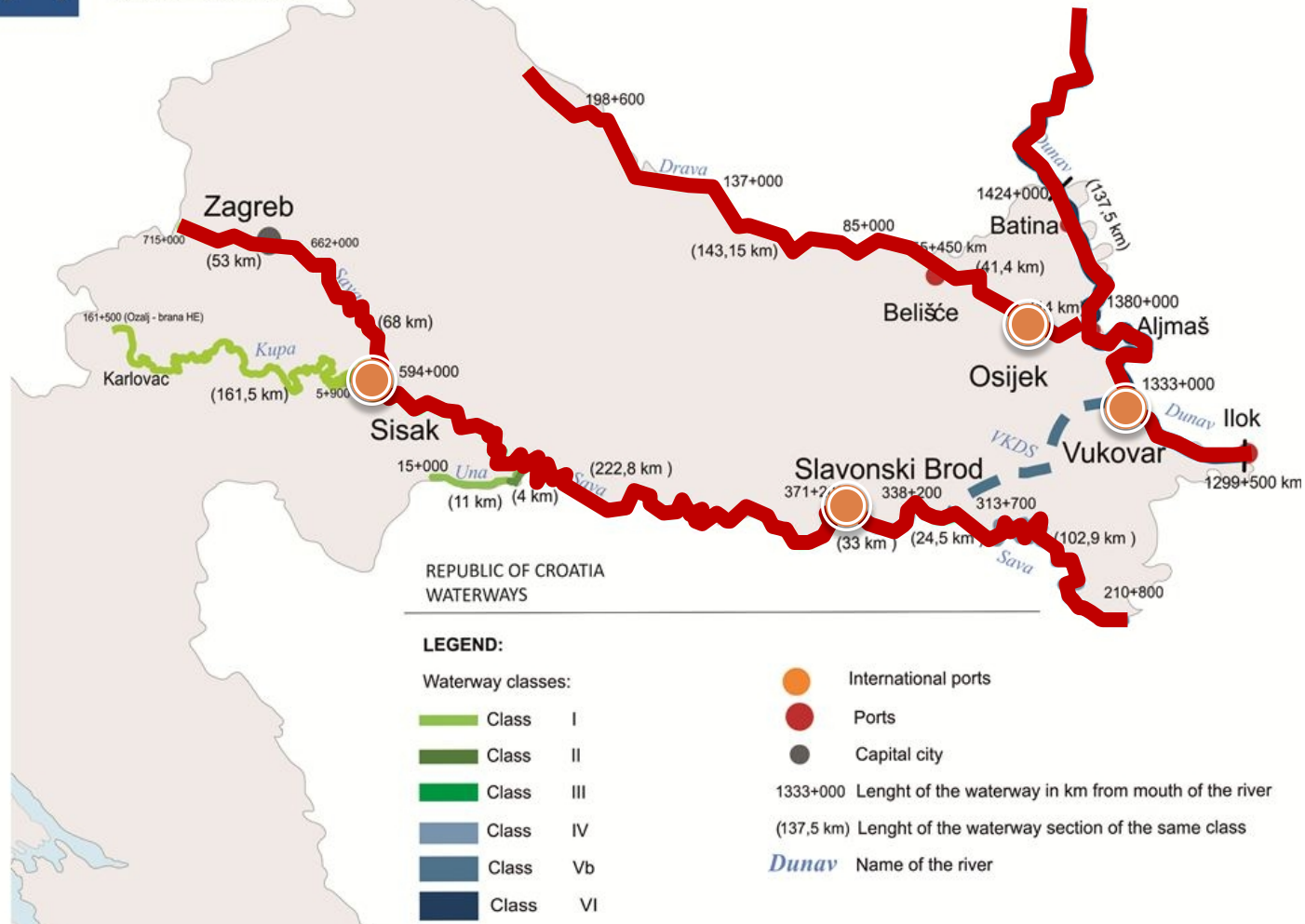
BELGRADE, NOVEMBER 8th, 2012

Croatian inland waterway network



AGENCY FOR INLAND WATERWAYS

VUKOVAR, Parobrodarska 5
Tel: 032-450-613, fax: 032-450-653



The Danube River

-The border with the Republic of Serbia on some parts on the Danube is not yet fully identified in a way that is determined in the year 1999, which may complicate the performance of works in the future time.



- The environmental assessment is in process for the sector from rkm1380 (mouth of river Drava) to rkm 1433 (border with Hungary) on whose part is the worst bottleneck for navigation (Apatin- Kopački rit 1400-1410 rkm).
- During the first half of 2013 construction permit will be issued for arrangement of the waterway on the Danube River from 1325 -1321 rkm.
- During 2013 permit for arrangement of winter shelter Opatovac will be issued.



The Sava River

- Upgrading the Sava basin in to the international navigation class IV
- Main design for the arrangement of the waterway from Brčko (rkm 234) to Sisak (rkm 590) is in preparation.

Contribution to the implementation of the EUSDR's Action Plan

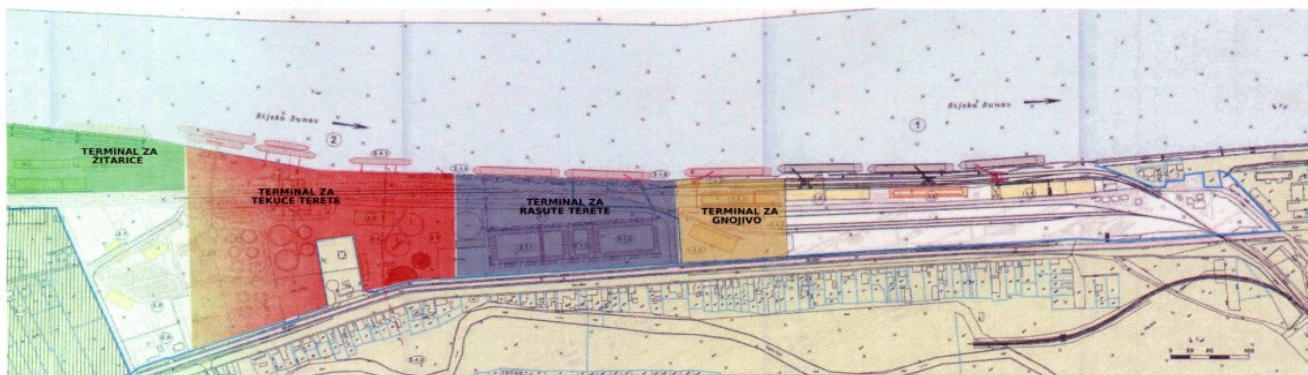
- All our projects are in accordance with:
 - ▣ Platina – Manual on Good Practices in Sustainable Waterway Planning
 - ▣ Joint Statement on Inland Navigation and Environmental Sustainability in the Danube River Basin
- Our projects are planned in accordance with Croatian laws which are also in accordance with laws of the EU

FINISHED OPERATIONS

- TA for review of preliminary documentation for the rehabilitation and Improvement of the Sava River Waterway
(IPA2007/HR/16/IPO/002-0201)
- TA for review of preliminary documentation for the reconstruction of the Port of Vukovar - New port East
(IPA2007/HR/16/IPO/002-0203)
- TA for reconstruction of the Port of Vukovar - New port East -
(IPA2007/HR/16/IPO/002-0204- EuropeAid/127637/D/SER/HR; S 199)

IPA

EuropeAid/127



ONGOING OPERATIONS

- TA for rehabilitation and Improvement of the Sava River Waterway (SER)
(IPA2007/HR/16/IPO/002-0202 - EuropeAid/127638/D/SER/HR; S 199)
- TA for review of preliminary documentation for the building and reconstruction of south quay - Port of Osijek (SER)
(IPA2007/HR/16/IPO/002-0208)
- TA for building and reconstruction of south quay in the Port of Osijek (SER)
(IPA2007/HR/16/IPO/002-0209)
- Preparation of project documentation for the construction of Slavonski Brod Dangerous Goods Terminal (SER) (IPA2007/HR/16/IPO/002-0210)
- TA for Master Plan of the Sisak New Port (SER)
(IPA2007/HR/16/IPO/002-0211)

EU Project's

- ❑ PLATINA - Manual on Good Practices in Sustainable Waterway Planning
- ❑ WANDA - Waste management for Inland navigation on the Danube
- ❑ UNCOSS – Underwater coastal Sea Survey
- ❑ NEWADA -Network of Danube Waterway Administrations
- ❑ NELI - Network of Danube Waterway Administrations
- ❑ RISING – River Information Services for Transport and Logistic




EU Project's -planning

- ❑ COWANDA
- ❑ GETUP – Green Danube Ports
- ❑ PRORITOUR



MMATI WEB SITE

<http://www.mppi.hr/default.aspx?id=8298>



Republika Hrvatska
MINISTARSTVO POMORSTVA, PROMETA I INFRASTRUKTURE
10 000 Zagreb, Prislavlje 14, tel.: 01 6169 111

Pretraživanje

Pomorstvo

Promet

Infrastruktura

O nama

Press

Natječaji

Javna nabava

Kontakti

English

Vijesti

Propisi

Dokumenti

Prometna infrastruktura

EU programi i projekti

» PHARE

» ISPA

» IPA

» STRUKTURNI INSTRUMENTI

» MARCO POLO II

» DUNAVSKA STRATEGIJA

DUNAVSKA STRATEGIJA

STRATEGIJA EU ZA DUNAVSKU REGIJU

Dunavska strategija, je program za makroregiju u kojem sudjeluje

- osam članica EU-a :Austrija, Bugarska, Češka, Mađarska, Njemačka (Baden-Württemberg), Bavarska, Rumunjska, Slovačka, Slovenija
- države partneri - BiH, Crna Gora, Hrvatska, Moldova, Srbija, Ukrajina
- zainteresirane strane - regionalna i lokalna uprava, nevladine udruge, akademske institucije, privatni sektor, financ institucije

Ovom Strategijom želi se potaknuti bolja suradnja između uključenih zemalja te koordinirano djelovanje na ostvarenju zajedničkih ciljeva. Teži se tome da se poboljšaju cestovni i željeznički transport te plovnost rijeka, a da se pritom pazi i da budu upotrebljeni obnovljivi izvori energije. Jedan od ciljeva je očuvati okoliš, čistu vodu i bioraznolikost te zaštititi cij regiju od poplava. Stajalište je i da zemlje dunavske regije trebaju zajednički raditi na ekonomiji, edukaciji, istraživanjima inovacijama, te regiju promovirati kao atraktivnu turističku i kulturnu destinaciju.

Jedan od ključnih problema s kojima se trenutno suočava je pitanje sigurnosti i organiziranog kriminala. Dunavskom strategijom predložena su rješenja i za to pitanje.

Glavni cilj Strategije je prosperitet i poboljšanje kvalitete života za oko 115 milijuna ljudi.

8. Jačanje konkurentnosti poduzeća

9. Ulaganje u ljude i vještine

10. Jačanje institucionalnih kapaciteta i suradnje

11. Zajedničko razmatranje sigurnosnih pitanja i suzbijanje organiziranog kriminala

Ministarstvo pomorstva, prometa i infrastrukture u Strategiji za dunavsku regiju sudjeluje unutar prioritetne osi „Jačanje mobilnosti i inter-modalnosti prometa“ za područja:

1.a „Unutarnji plovni putovi“ (koordinatori Austrija i Rumunjska) - 1A: <http://www.danube-navigation.eu>

1.b „Željeznica, cesta i zrak“ (koordinatori Slovenija i Srbija) - 1B : <http://groupspaces.com/MobilityRail-Road-Air/>

Hrvatska predstavnica za 1a i 1b prioritetnu os:

mr. sc. Katarina Čop Bajde

Uprava za prometnu infrastrukturu

Kontakt osoba:

Ana Barišić

e-pošta: ana.barisic@mppi.hr

tel. 01 3783 913;

fax. 01 3783 901

Glavno načelo:

3 NE (3 NOs) – ne novom zakonodavstvu; ne novim fondovima; ne novim institucijama

Financijski izvori:

- nacionalna, regionalna i lokalna sredstva
- strukturni fondovi ili IPA, ovisno o statusu države
- uključivanje EIB i EBRD, te drugih međunarodnih financijskih institucija i donatora

starstvo pomor....htm

Prikaži



THANK YOU FOR YOUR ATTENTION!

ana.barisic@mppi.hr

Ministry of Maritime Affairs, Transport and Infrastructure
www.mppi.hr

<http://www.vodniputovi.hr>
<http://www.crup.hr>
<http://www.port-authority-vukovar.hr>
<http://www.port-osijek.hr/>
<http://www.luckaupravisak.hr/>
<http://www.lucka-uprava-brod.hr/>



MINISTRY OF MARITIME AFFAIRS, TRANSPORT AND INFRASTRUCTURE