

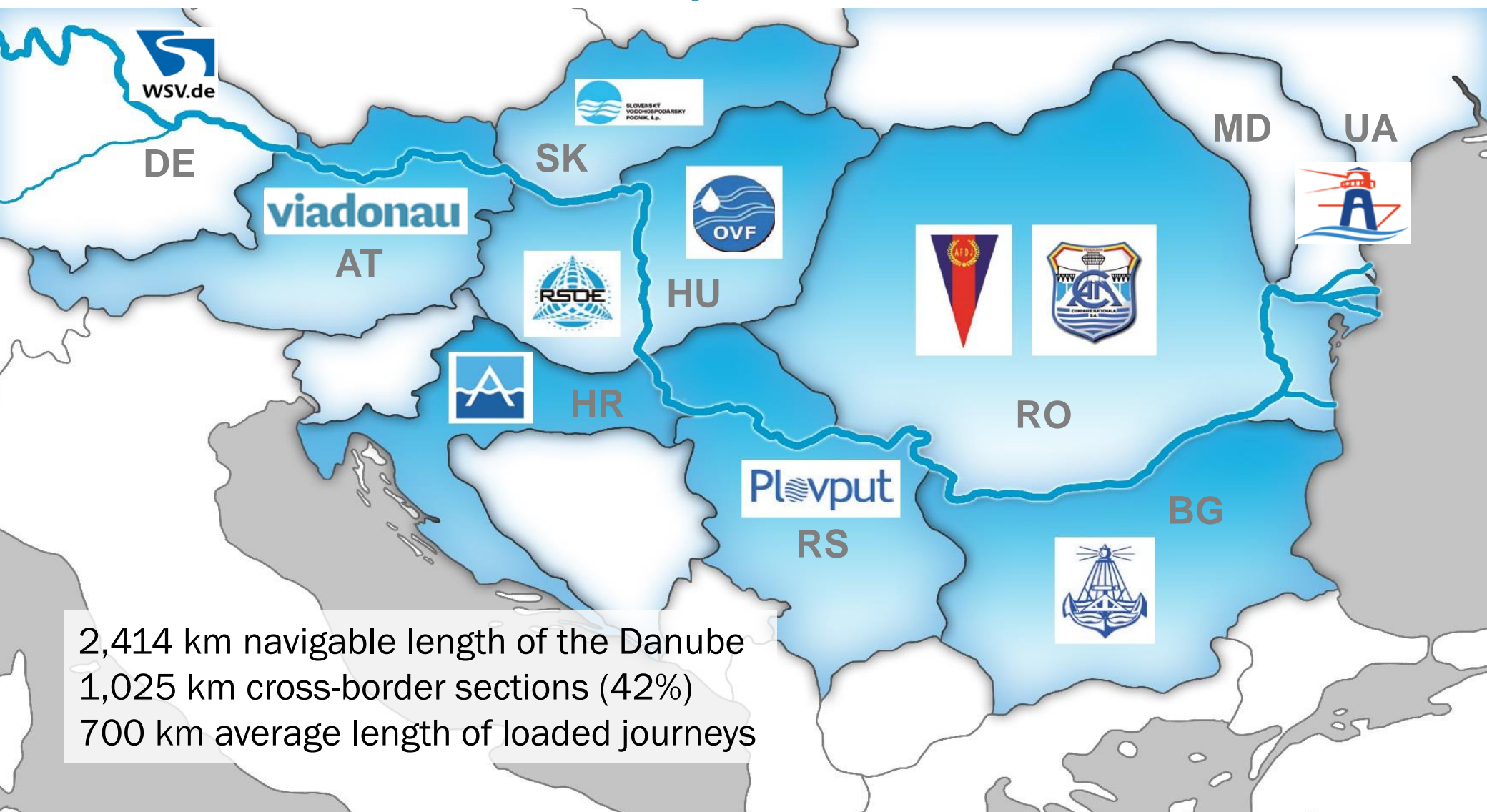
**viadonau**

# Danube STREAM project

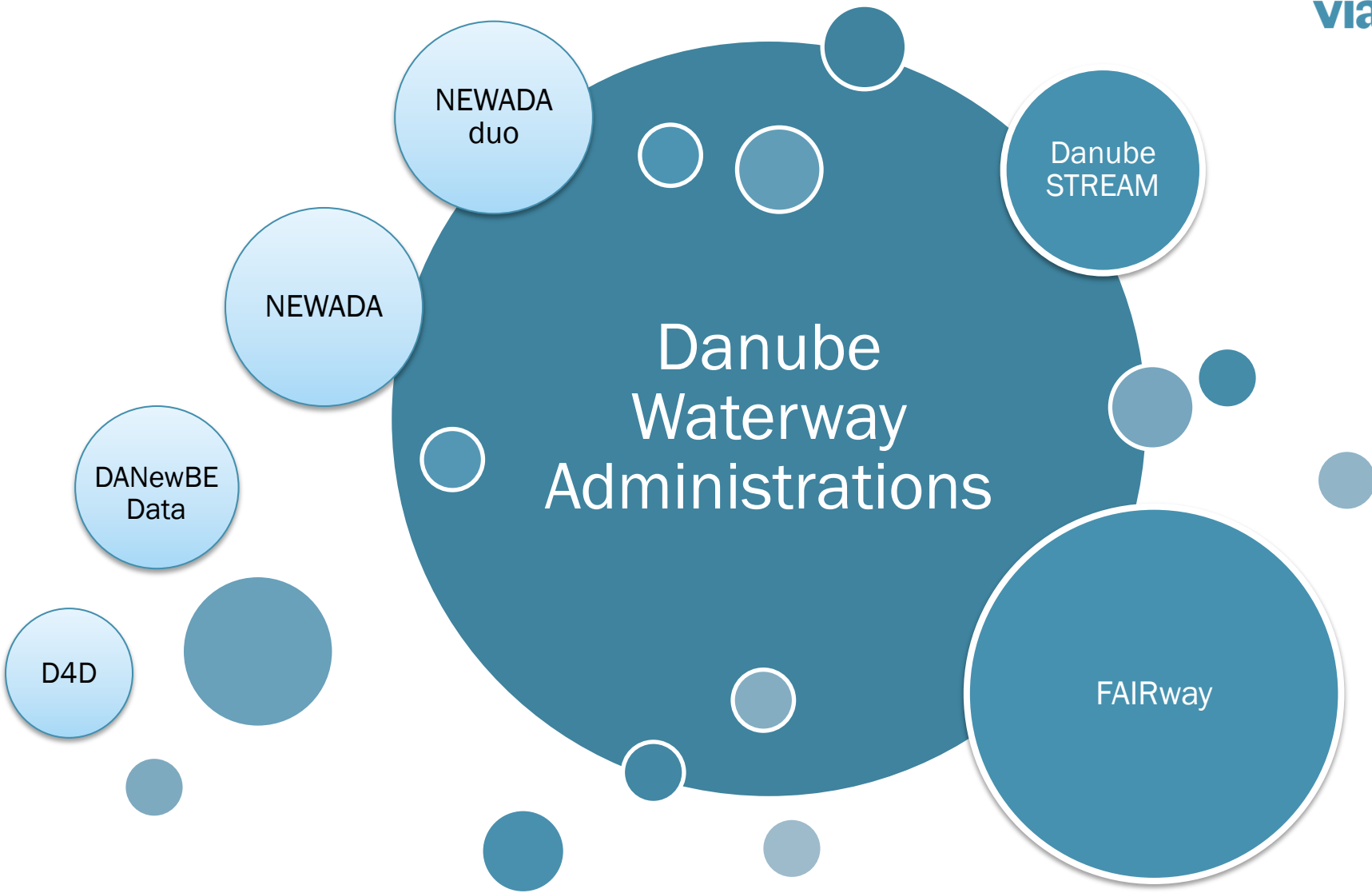
EUSDR WG meeting

Vienna, 15.11.2016/ Barbara Kéri (viadonau)

## 10 countries – 1 waterway



2,414 km navigable length of the Danube  
1,025 km cross-border sections (42%)  
700 km average length of loaded journeys



BlackBerry

# Set Up Wi-Fi



Connecting to

Danube STREAM

Cancel

Policy framework



## Key project data

- Start of the project January 2017
- End of the project June 2019
- Project partners 9 from 7 countries
- Associated strategic partners 4
- Overall project budget € 2,1 Mio.

## NEWADA duo concept for follow-up actions

- National activities:
  - National operation
  - National projects
- International activities:
  - Fairway Rehabilitation and Maintenance Master Plan
  - FAIRway Danube
  - Danube STREAM

→ Complementing FAIRway Danube





## User Information Services

- Enhanced D4D portal
  - Capable of handling latest standards (IENC 2.3)
  - Updated Paper charts and Atlas of Berths
  - Occupation of public berths
- Electronic navigational charts according to the latest information & including depth information
- Enhanced FIS portal (both desktop and mobile application version) ([www.danubeportal.com](http://www.danubeportal.com))



→ Enhance fairway information services provided by the waterway administrations (e.g. further FIS portal development)

## Waterway Management

- Updated set of performance indicators & adapted Level of Service
- Introduction of quality management device
- Supporting innovative waterway management through the development and implementation of dedicated management tools
  - Update of Marking Database
- Environmentally sound waterway maintenance document
- Inter-sectoral dialogue with Protected Areas administrations, NGOs, international bodies (e.g. ICPDR) etc.



→ Harmonized and innovative waterway management procedures

## Strategic Perspectives

- Common Service Level Agreements
- Feasibility study on alternative approaches and future perspectives of the waterway management in transnational context
- Strong cooperation between parallel projects in the topic of inland navigation on the Danube
- Increase visibility and awareness of the Danube River
  - Video tool on the usage of IENC
  - Danube PR

→ Continuation of strategic cooperation between the waterway administrations in the Danube corridor



# Danube STREAM in a nutshell

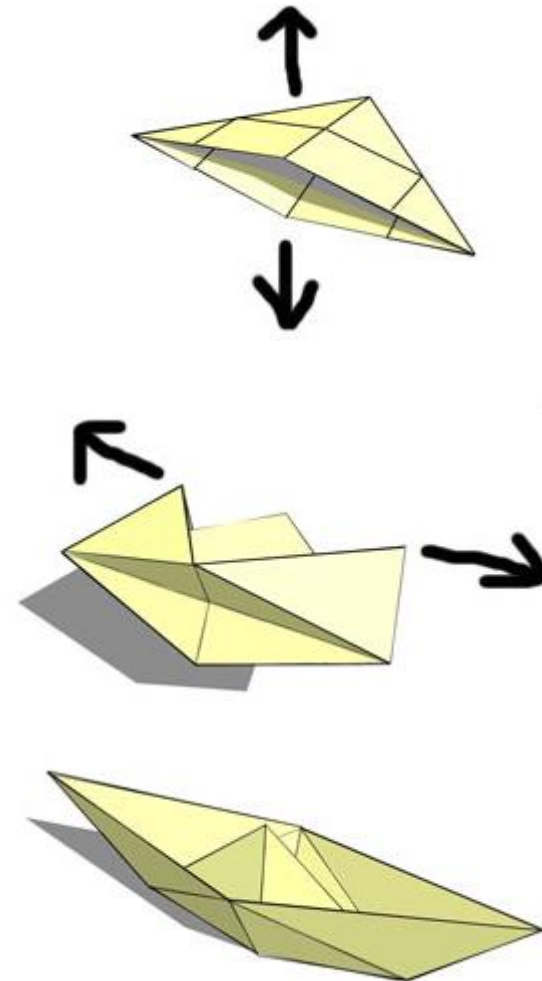
- Up-to-date fairway information services to users
  - IENC,
  - Public Berth availability,
  - FIS portal mobile application
- Harmonized and Innovative Waterway Management
  - Raised effectiveness of waterway management
  - Innovative tools
  - Environmentally sound waterway management
- Cooperation
  - Danube PR
  - Interconnections

# Thank you for your attention!

## Contact




Barbara, Kéri  
Project Manager  
T +43 50 4321-1635  
barbara.keri@viadonau.org  
Donau-City-Straße 1, 1220 Vienna



**viadonau**

# Work Packages



|    | WP1                | WP2                   | WP3                       | WP4                 | WP5                    |
|----|--------------------|-----------------------|---------------------------|---------------------|------------------------|
| WP | PROJECT MANAGEMENT | PROJECT COMMUNICATION | USER INFORMATION SERVICES | WATERWAY MANAGEMENT | STRATEGIC PERSPECTIVES |